

DOCUMENT

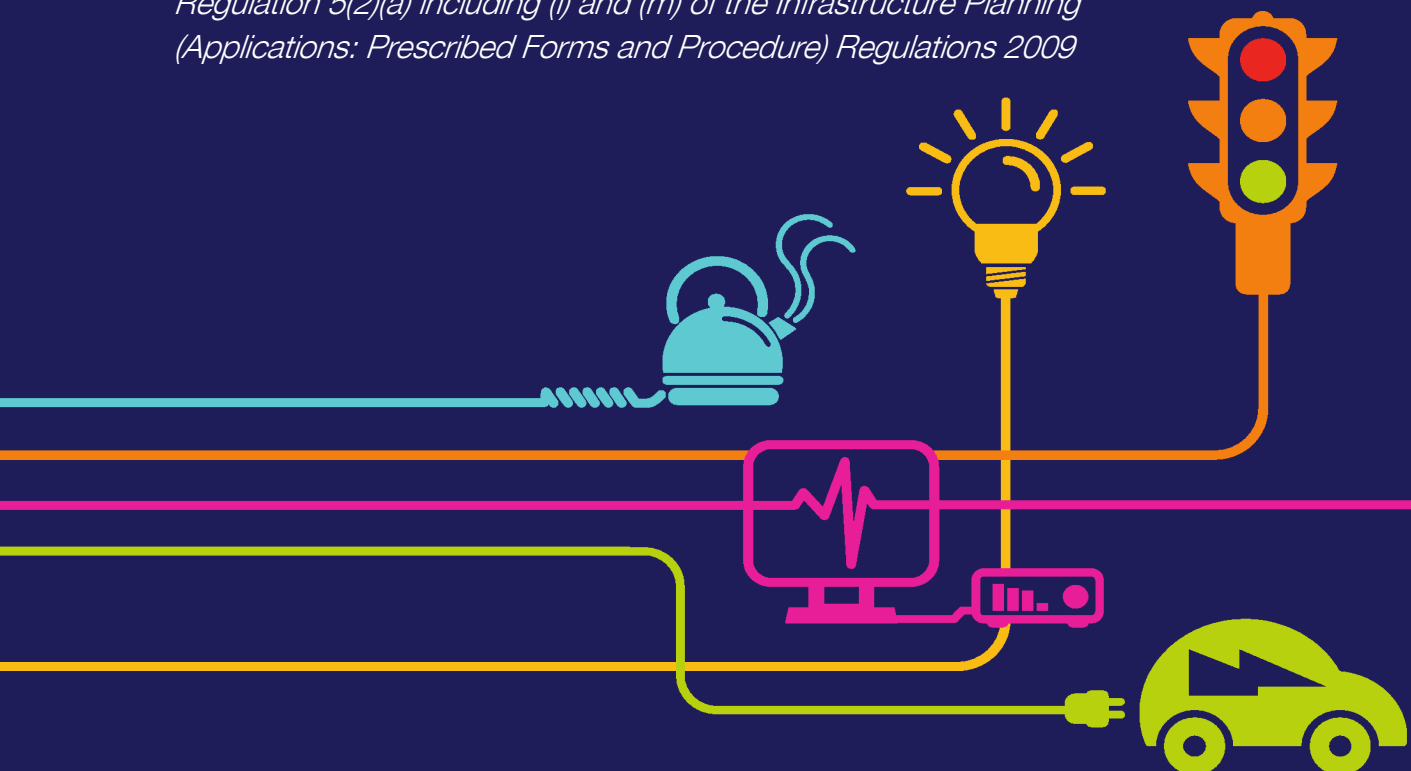
# 5.10.2.8

## Heritage Viewpoints

### Chapter 10 – Appendix 8

National Grid (North Wales Connection Project)

*Regulation 5(2)(a) including (l) and (m) of the Infrastructure Planning  
(Applications: Prescribed Forms and Procedure) Regulations 2009*







# **North Wales Connection Project**

## **Volume 5**

### **Document 5.10.2.8 Appendix 10.8 Heritage Viewpoints**

National Grid  
National Grid House  
Warwick Technology Park  
Gallows Hill  
Warwick  
CV34 6DA

Final September 2018

*Page intentionally blank*

Document Control			
Document Properties			
Organisation		Wood	
Author		Mike Glyde	
Approved by		Simon Atkinson	
Title		Appendix 10.8 Heritage Viewpoints	
Document Reference		Document 5.10.2.8	
Version History			
Date	Version	Status	Description/Changes
September 2018	Rev A	Final	Final for submission

*Page intentionally blank*

# VIEWPOINT ASSESSMENT PHOTOGRAPHS AND WIRELINES HERITAGE




# VIEWPOINT CN175: VIEW FROM FODOL GANOL ENCLOSED HUT GROUP

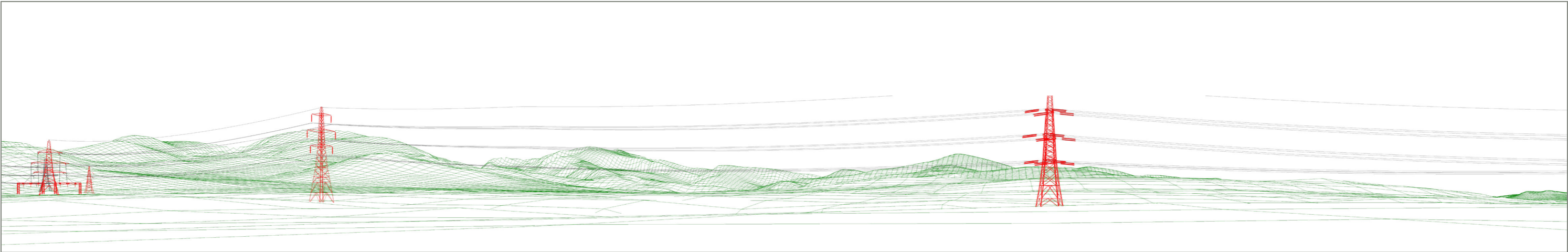
PHOTOGRAPH OF EXISTING LANDSCAPE FROM VIEWPOINT (90 DEGREE)



WIREFRAME OF THE EXISTING 400 KV OVERHEAD LINE FROM THE VIEWPOINT (90 DEGREE)



WIREFRAME OF PROPOSED DEVELOPMENT FROM THE VIEWPOINT (PROPOSED ELEMENTS SHOWN IN RED) (90 DEGREE)






# VIEWPOINT CN375: VIEW FROM STANDING STONE TO THE NORTH OF COED NANT-Y-GARTH

PHOTOGRAPH OF EXISTING LANDSCAPE FROM VIEWPOINT (90 DEGREE)



WIREFRAME OF THE EXISTING 400 KV OVERHEAD LINE FROM THE VIEWPOINT (90 DEGREE)



WIREFRAME OF PROPOSED DEVELOPMENT FROM THE VIEWPOINT (PROPOSED ELEMENTS SHOWN IN RED) (90 DEGREE)

